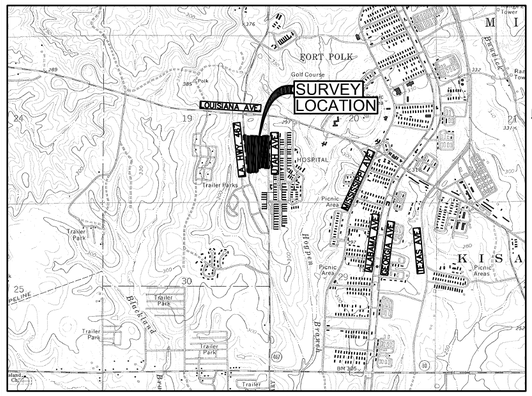

VICINITY MAP
NOT TO SCALE

✦T.B.M. #1
BRASS CAP MARKED FT POLK 44
ELEVATION = 339.10

✦T.B.M. #2
60d NAIL IN 24" PINE TREE
ELEVATION = 340.85

✦T.B.M. #3
"X" CUT IN ELECTRIC BOX SLAB
ELEVATION = 333.62

✦T.B.M. #4
TOP OF FIRE HYDRANT
ELEVATION = 338.86

UTILITY DESIGNATIONS / CONTACTS	
WATER: AMERICAN WATER 9405 GEORGIA AVENUE, P.O. BOX 4338 FORT POLK, LOUISIANA 71459 CONTACT: DEBRA ELLZEY (337) 537-1161	SEWER: AMERICAN WATER 9405 GEORGIA AVENUE, P.O. BOX 4338 FORT POLK, LOUISIANA 71459 CONTACT: DEBRA ELLZEY (337) 537-1161
NATURAL GAS: AECOM GOVERNMENT SERVICES, INC. 2271 LOUISIANA AVENUE, P.O. BOX 3934 FORT POLK, LOUISIANA 71459 CONTACT: JOYCE MARTIN (337) 531-6042	ELECTRIC: AECOM GOVERNMENT SERVICES, INC. 2271 LOUISIANA AVENUE, P.O. BOX 3934 FORT POLK, LOUISIANA 71459 CONTACT: JOYCE MARTIN (337) 531-6042

■ BASIS OF HORIZONTAL DATUM:

- SURVEY DATUM INDICATED HEREON IS BASED UPON THE NORTH AMERICAN DATUM (NAD) 1983, LOUISIANA NORTH ZONE (1701), U.S. SURVEY FEET. CONTROLLING MONUMENT MARKED HWY-467-1 AND WAS ESTABLISHED BY GPS SURVEY REPORT, FORT POLK, LOUISIANA, PERFORMED BY GEODETIC SURVEY TEAM FROM ABERDEEN PROVING GROUND, MARYLAND, COMPLETED IN JUNE 2001.

■ BASIS OF VERTICAL DATUM:

- ELEVATIONS INDICATED HEREON ARE BASED UPON THE NORTH AMERICAN VERTICAL DATUM OF 1988 (NAVD88). CONTROLLING MONUMENT MARKED HWY-467-1 AND WAS ESTABLISHED BY GPS SURVEY REPORT, FORT POLK, LOUISIANA, PERFORMED BY GEODETIC SURVEY TEAM FROM ABERDEEN PROVING GROUND, MARYLAND, COMPLETED IN JUNE 2001. ELEVATION = 346.03.

■ FLOOD NOTE:

- THE SURVEYED TRACT IS NOT LOCATED IN A DESIGNATED FLOOD ZONE, PER THE F.E.M.A. FLOOD INSURANCE RATE MAP FOR VERNON PARISH, LOUISIANA; COMMUNITY PANEL NO. 220228 0010 A, EFFECTIVE DATE: JULY 26, 1977.

■ NOTES:

- RESEARCH OF THE RECORDS OF VERNON PARISH FOR SERVITUDES OR RIGHTS-OF-WAYS WHICH MAY ENCUMBER THE SURVEYED TRACT WAS NEITHER PERFORMED BY, NOR REQUESTED OF PAN AMERICAN ENGINEERS - ALEXANDRIA, INC.
- INFORMATION REGARDING THE PRESENCE, SIZE AND LOCATION OF UNDERGROUND UTILITIES IS SHOWN HEREON. THIS INFORMATION HAS BEEN SHOWN BASED ON THE LOCATION OF THE ABOVE GROUND APPURTENANCES, AVAILABLE DESIGN PLANS, AND FLAGS AND PAINT PLACED BY THE UTILITY PROTECTION SERVICE. NO CERTIFICATION IS MADE AS TO THE ACCURACY OR THOROUGHNESS OF THE INFORMATION CONCERNING UNDERGROUND UTILITIES AND STRUCTURES SHOWN HEREON. PER LOUISIANA LAW, THE UNDERGROUND UTILITIES PROTECTION SERVICE MUST BE CALLED PRIOR TO THE COMMENCEMENT OF ANY AND ALL EARTH DISTURBING ACTIVITIES.

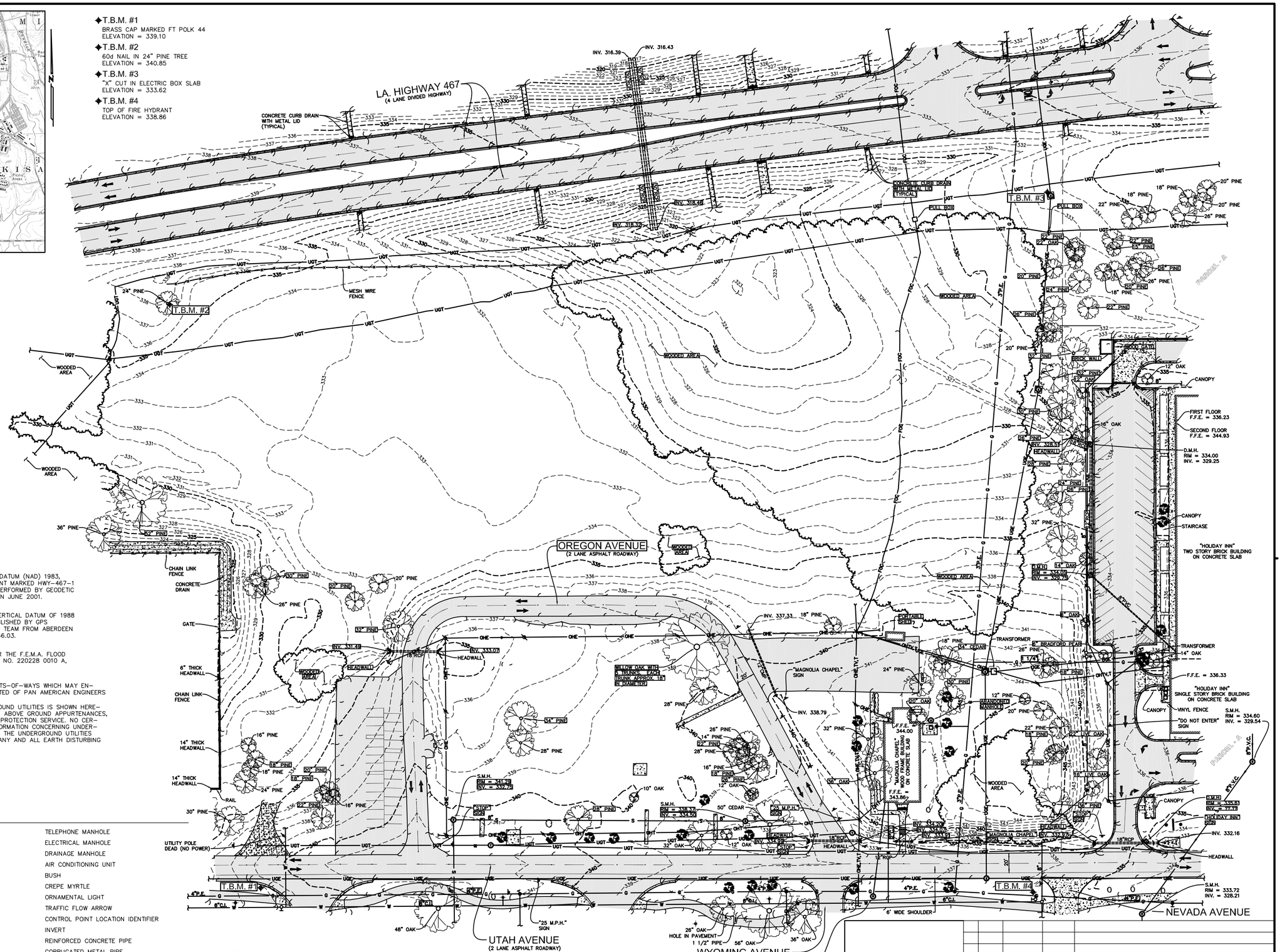

LEGEND

	APPARENT PROPERTY LINE		TELEPHONE MANHOLE
OHE	OVERHEAD ELECTRIC LINE		ELECTRICAL MANHOLE
OHT	OVERHEAD TELEPHONE LINE		DRAINAGE MANHOLE
OHTV,T	OVERHEAD TELEVISION AND TELEPHONE LINE		AIR CONDITIONING UNIT
OHE,T	OVERHEAD ELECTRIC AND TELEPHONE LINE		BUSH
OHE,TV,T	OVERHEAD ELECTRIC, TELEVISION AND TELEPHONE LINE		CREPE MYRTLE
UGT	UNDERGROUND TELEPHONE LINE		ORNAMENTAL LIGHT
UGE	UNDERGROUND ELECTRIC LINE		TRAFFIC FLOW ARROW
FOC	UNDERGROUND FIBER OPTIC CABLE		CONTROL POINT LOCATION IDENTIFIER
W	WATER LINE	INV.	INVERT
S	SANITARY SEWER LINE	RCP	REINFORCED CONCRETE PIPE
G	NATURAL GAS LINE	CMP	CORRUGATED METAL PIPE
	FENCE LINE	C.B.	CATCH BASIN
332	COUNTOUR LINE W/ELEVATION LABEL	TYP.	TYPICAL
332.81	SPOT ELEVATION	F.F.E.	FINISHED FLOOR ELEVATION
	UTILITY POLE	T.B.M.	TEMPORARY BENCHMARK (VERTICAL CONTROL)
	LIGHT POLE		ASPHALT SURFACE
	GUY WIRE		GRAVEL SURFACE
	NATURAL GAS SERVICE ASSEMBLY		CONCRETE SURFACE
	NATURAL GAS VALVE		
	WATER VALVE		
	FIRE HYDRANT		
	TELEPHONE PEDESTAL		
	TRAFFIC SIGN		
	PIPE BOLLARD		
	SANITARY SEWER MANHOLE		

CERTIFICATION:

I HEREBY CERTIFY TO THE BEST OF MY KNOWLEDGE AND BELIEF, THAT THIS PLAT REPRESENTS AN ACTUAL GROUND SURVEY PERFORMED UNDER MY DIRECTION AND SUPERVISION AND ALL INFORMATION SHOWN HEREON IS TRUE AND ACCURATE.

SEPTEMBER 29, 2010
DATE

THOMAS C. DAVID, JR.
REGISTERED PROFESSIONAL LAND SURVEYOR, REGISTRATION NO 4539

811 Know what's **below.** **Call** before you dig.

BAR SCALE NOT INTENDED FOR CRITICAL DIMENSIONS
40 0 40 80 120 Feet

TO THE BEST OF OUR KNOWLEDGE, INFORMATION AND BELIEF, BASED ON AND LIMITED TO OUR NORMAL FUNCTIONS PERFORMED UNDER OUR CONTRACT WITH THE GOVERNMENT, IT IS OUR PROFESSIONAL OPINION THAT THIS PROJECT IS DESIGNED IN ACCORDANCE WITH APPLICABLE DOD REGULATIONS.

SYM.	D.O. NO.	ACTION	DATE	DESCRIPTION OF REVISION

CTA ARCHITECTS & ENGINEERS
13 NORTH 23RD STREET
BILLINGS MONTANA
1.406.248.7455

DEFENSE COMMISSARY AGENCY
DIRECTORATE OF PERFORMANCE AND POLICY
FACILITIES PROGRAMMING AND PLANNING DIVISION
FORT LEE, VIRGINIA
FACILITIES CONSTRUCTION AND SUSTAINMENT DIVISION
LACKLAND AFB, TEXAS

DESIGNED BY:
DRAWN BY:
REVIEWED BY:

DESIGN-BUILD NEW COMMISSARY AT FORT POLK

CIVIL
EXISTING SITE SURVEY
FORT POLK
LA

SUBMITTED BY: CTA ARCHITECTS ENGINEERS
ENGINEER: CTA ARCHITECTS ENGINEERS

SOL. NO.
DATE: SEPTEMBER 17, 2010
PROJECT NO. PROJECT # DE10MP01
SEQUENCE NO. 2
DRAWING NUMBER C0.1
SHEET NO. 1 OF 7

PAN AMERICAN ENGINEERS - ALEXANDRIA, INC.
P.O. BOX 89 / 1717 JACKSON STREET
ALEXANDRIA, LA. (318) 473-2100
71309

PAE JOB NO. 9136
PAE DRAWING NO. 11751
SURVEY FILE NO. 2010-87

1 C0.2 DEMOLITION PLAN

SCALE: 1" = 40'

NORTH REF

0 20' 40' 80'

SCALE: 1" = 40'

LEGEND

TREES TO REMAIN

TREES TO REMOVED

SAW CUT

KEY NOTES

1. SAW CUT PAVEMENT - FULL DEPTH [CLIN 0002]
2. REMOVE BITUMINOUS PAVEMENT [CLIN 0002]
3. REMOVE CONCRETE [CLIN 0002]
4. REMOVE CULVERT [CLIN 0002]
5. MAGNOLIA CHAPEL MARRIAGE AND FAMILY LIFE COUNSELING CENTER TO BE REMOVED BY FORT POLK DIRECTORATE OF PUBLIC WORKS. REMOVE ALL ASSOCIATED APPURTENANCES (NIC)
6. BURIED UTILITIES IN CONFLICT WITH NEW DEVELOPMENT TO BE RELOCATED. [CLIN 0002]
7. ENTERGY TO REMOVE OHE. NIC.
8. REMOVE SIGN. [CLIN 0002]
9. VEGETATION TO BE REMOVED - COORDINATE MARKETABLE TREES WITH FORT POLK REPRESENTATIVES BRUCE MARTIN OR BRAD TILLY (NIC)
10. REMOVE FENCE. [CLIN 0002]
11. REMOVE CURB AND GUTTER (AS NECESSARY) TO ACCOMMODATE NEW DRIVE APPROACH
12. RELOCATE CATCH BASIN
13. TREES TO REMAIN - DO NOT DAMAGE
14. REMOVE CURB AND GUTTER FOR TURN LANE
15. ENTERGY TO REMOVE EXISTING UTILITY POLE. NIC.
16. WATER LINE TO BE ABANDONED REFER TO AMERICAN WATER REQUIREMENTS AND STANDARD SPECIFICATIONS
17. REMOVE CATCH BASIN
18. DO NOT DISTURB EXISTING TELECOMMUNICATION LINES
19. SEWER MAIN TO BE ABANDONED REFER TO AMERICAN WATER REQUIREMENTS AND STANDARD SPECIFICATIONS
20. ELECTRICAL VAULT TO REMAIN - SEE C0.3
21. TELEPHONE, TV AND FIBER UTILITIES IN CONFLICT WITH NEW DEVELOPMENT TO BE RELOCATED. [CLIN 0002]
22. ENTERGY TO RELOCATE ELECTRICAL UNDERGROUND PRIMARY, VAULT AND PRIMARY CABINET IN CONFLICT WITH NEW SITE DEVELOPMENT. NIC.

NOT FOR CONSTRUCTION - PRELIMINARY DESIGN

SYM.	D.O. NO.	ACTION	DATE	DESCRIPTION OF REVISION

CTA ARCHITECTS & ENGINEERS
13 NORTH 23RD STREET
BILLINGS MONTANA
1.406.248.7455

DEFENSE COMMISSARY AGENCY
DIRECTORATE OF PERFORMANCE AND POLICY
FACILITIES PROGRAMMING AND PLANNING DIVISION
FORT LEE, VIRGINIA
FACILITIES CONSTRUCTION AND SUSTAINMENT DIVISION
LACKLAND AFB, TEXAS

DESIGNED BY: PJF
DRAWN BY: DLK
REVIEWED BY: PJF

DESIGN-BUILD NEW COMMISSARY
RFP DOCUMENTS
CIVIL
DEMOLITION PLAN
FORT POLK
LA

TO THE BEST OF OUR KNOWLEDGE, INFORMATION AND BELIEF, BASED ON AND LIMITED TO OUR NORMAL FUNCTIONS PERFORMED UNDER OUR CONTRACT WITH THE GOVERNMENT, IT IS OUR PROFESSIONAL OPINION THAT THIS PROJECT IS DESIGNED IN ACCORDANCE WITH APPLICABLE DOD REGULATIONS.

SUBMITTED BY: CTA ARCHITECTS ENGINEERS
ENGINEER: CTA ARCHITECTS ENGINEERS

SOL. NO.
DATE: JANUARY 3, 2012
PROJECT NO. DE10MP01
DRAWING NUMBER C0.2
SHEET NO. 2 OF 7
SEQUENCE NO. 3

DRAW DECKS FTPOLK
FILE NAME
DESIGNER MEGAHOOD/CAFTPOLK

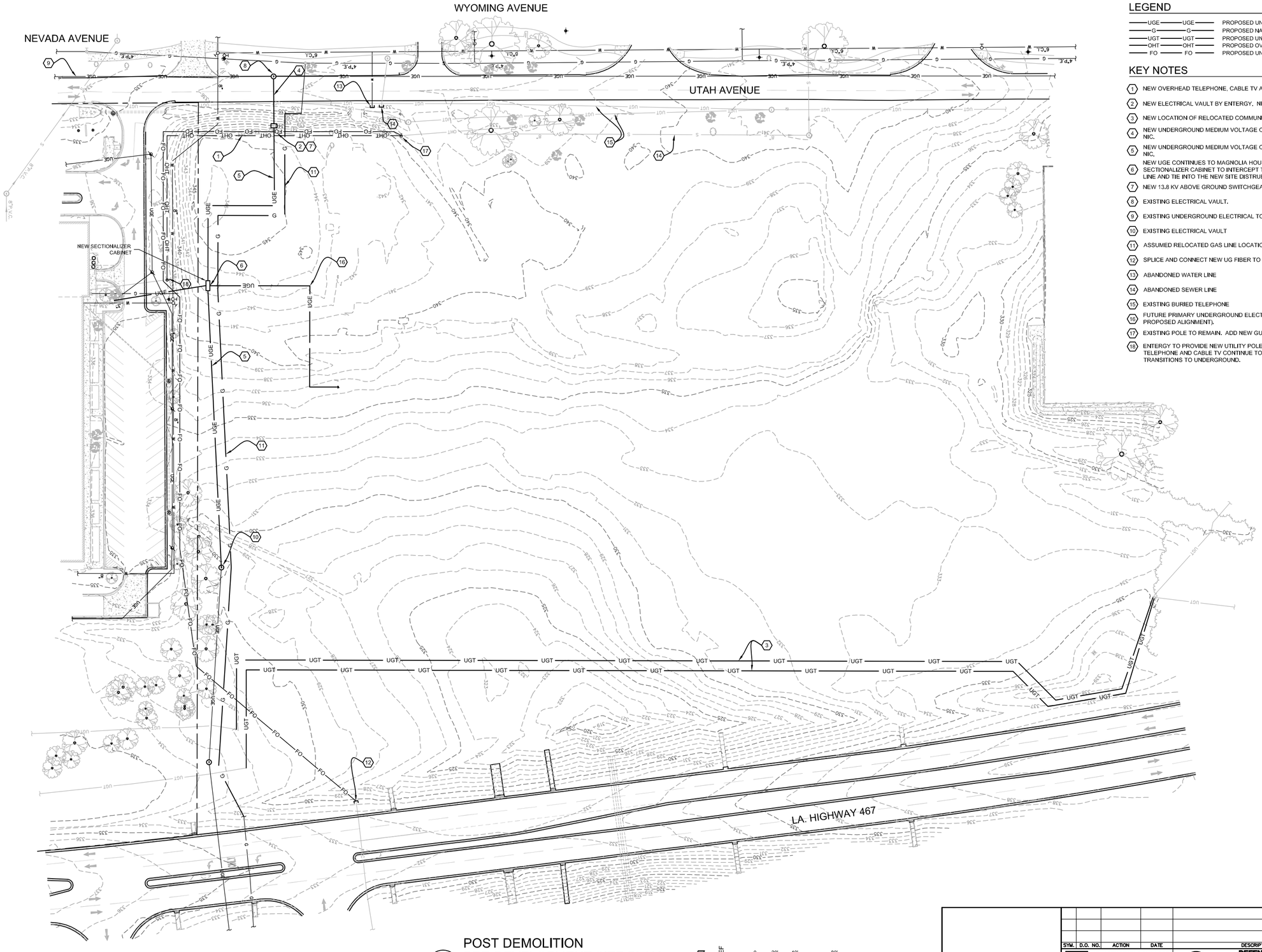

LEGEND

UGE	PROPOSED UNDERGROUND ELECTRIC LINE
G	PROPOSED NATURAL GAS LINE
UGT	PROPOSED UNDERGROUND TELEPHONE LINE
OHT	PROPOSED OVERHEAD TELEPHONE LINE
FO	PROPOSED UNDERGROUND FIBER OPTIC LINE

KEY NOTES

1. NEW OVERHEAD TELEPHONE, CABLE TV AND FIBER OPTIC LINES. [CLIN 0002]
2. NEW ELECTRICAL VAULT BY ENTERGY. NIC.
3. NEW LOCATION OF RELOCATED COMMUNICATION LINE [CLIN 0002]
4. NEW UNDERGROUND MEDIUM VOLTAGE CABLING IN CONDUIT BY ENTERGY. NIC.
5. NEW UNDERGROUND MEDIUM VOLTAGE CABLING IN CONDUIT BY ENTERGY. NIC.
6. NEW UGE CONTINUES TO MAGNOLIA HOUSE. ENTERGY TO INSTALL A NEW SECTIONALIZER CABINET TO INTERCEPT THE EXISTING PRIMARY LINE AND TIE INTO THE NEW SITE DISTRUBUTION
7. NEW 13.8 KV ABOVE GROUND SWITCHGEAR BY ENTERGY. NIC.
8. EXISTING ELECTRICAL VAULT.
9. EXISTING UNDERGROUND ELECTRICAL TO EXISTING PRIMARY SWITCH
10. EXISTING ELECTRICAL VAULT
11. ASSUMED RELOCATED GAS LINE LOCATION. [CLIN 0002]
12. SPLICE AND CONNECT NEW UG FIBER TO EXISTING FIBER. [CLIN 0002]
13. ABANDONED WATER LINE
14. ABANDONED SEWER LINE
15. EXISTING BURIED TELEPHONE
16. FUTURE PRIMARY UNDERGROUND ELECTRICAL SERVICE (SEE C3.1 FOR PROPOSED ALIGNMENT).
17. EXISTING POLE TO REMAIN. ADD NEW GUY. [CLIN 0002]
18. ENTERGY TO PROVIDE NEW UTILITY POLE AND GUY. OVERHEAD TELEPHONE AND CABLE TV CONTINUE TO MAGNOLIA HOUSE. FIBER TRANSITIONS TO UNDERGROUND.

1 / C0.3 POST DEMOLITION PRE-DEVELOPMENT SITE PLAN

SCALE: 1" = 40'

NORTH REF

0 20' 40' 80'

SCALE: 1" = 40'

NOT FOR CONSTRUCTION - PRELIMINARY DESIGN

TO THE BEST OF OUR KNOWLEDGE, INFORMATION AND BELIEF, BASED ON AND LIMITED TO OUR NORMAL FUNCTIONS PERFORMED UNDER OUR CONTRACT WITH THE GOVERNMENT, IT IS OUR PROFESSIONAL OPINION THAT THIS PROJECT IS DESIGNED IN ACCORDANCE WITH APPLICABLE DOD REGULATIONS.

SYM.	D.O. NO.	ACTION	DATE	DESCRIPTION OF REVISION

CTA ARCHITECTS & ENGINEERS
13 NORTH 23RD STREET
BILLINGS MONTANA
1.406.248.7455

DEFENSE COMMISSARY AGENCY
DIRECTORATE OF PERFORMANCE AND POLICY
FACILITIES PROGRAMMING AND PLANNING DIVISION
FORT LEE, VIRGINIA
FACILITIES CONSTRUCTION AND SUSTAINMENT DIVISION
LACKLAND AFB, TEXAS

DESIGNED BY: PJF
DRAWN BY: DLK
REVIEWED BY: PJF

DESIGN-BUILD NEW COMMISSARY
RFP DOCUMENTS
CIVIL
POST DEMOLITION PRE-DEVELOPMENT SITE PLAN
FORT POLK
LA

SUBMITTED BY: CTA ARCHITECTS ENGINEERS
ENGINEER: CTA ARCHITECTS ENGINEERS

SOL. NO.
DATE: JANUARY 3, 2012
PROJECT NO. DE10MP01
SEQUENCE NO. 4
DRAWING NUMBER C0.3
SHEET NO. 3 OF 7

FILE NAME: DEPCN2-FTPOLK
PLOT DATE: 1/3/2012 2:47 PM
PLOTTED BY: PAUL JOHNSON

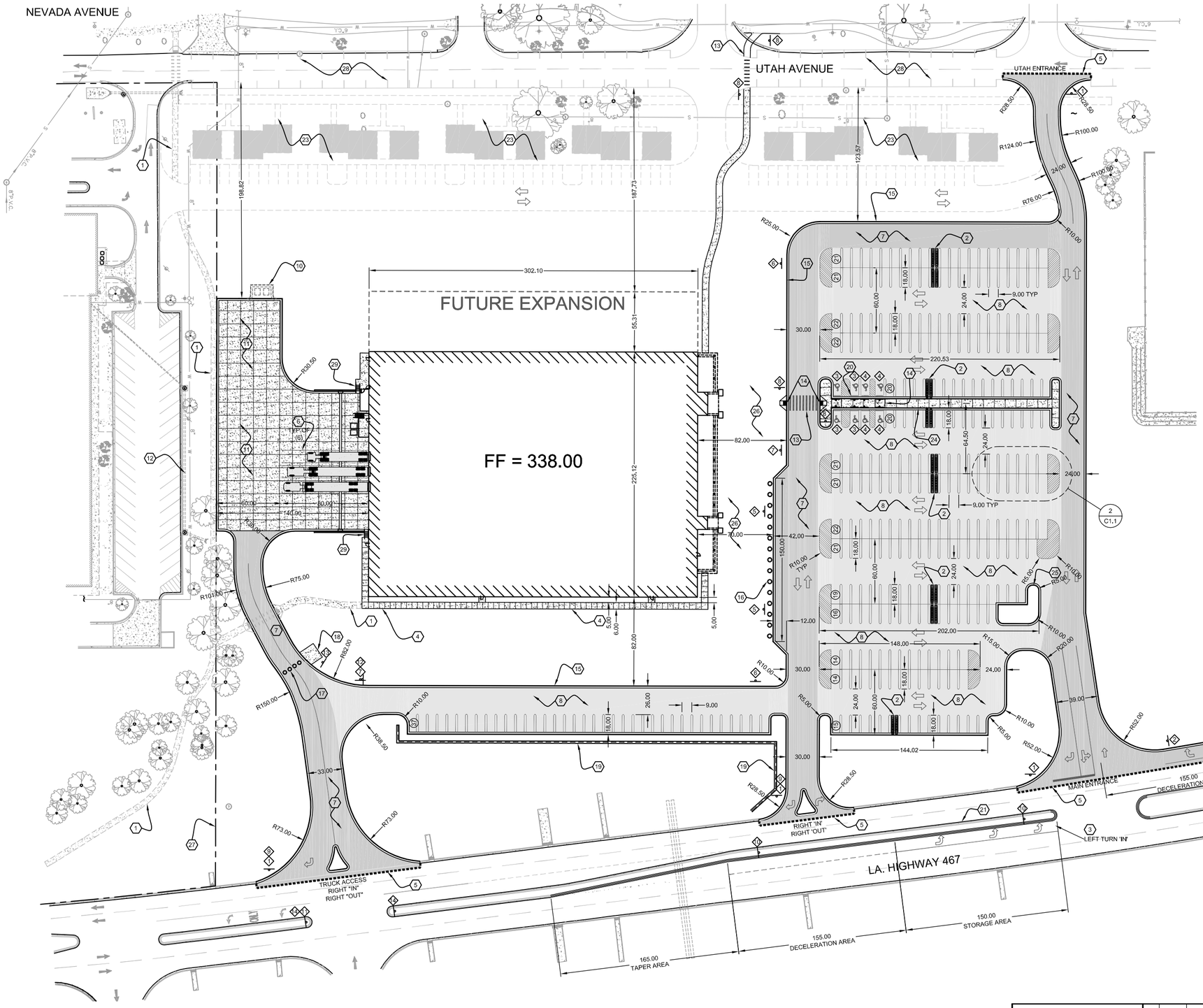

PARKING BREAKDOWN

A.D.A	08
PATRON	237
EMPLOYEE	81
TOTAL	326

KEY NOTES

1. FUTURE TRAIL BY OTHERS (N.I.C.)
2. SHOPPING CART RETURN LOCATION
3. NEW LEFT TURN LANE
4. 6 FT CONCRETE SIDEWALK
5. MATCH EXISTING PAVEMENT
6. 6" WIDE GUIDELINES FOR TRUCK DOCK PARKING
7. HEAVY DUTY PAVEMENT SECTION
8. LIGHT DUTY PAVEMENT SECTION
9. CLOSE NORTH MEDIAN OPENING TO YOUTH CENTER COORDINATE WITH DIRECTORATE OF PUBLIC WORKS
10. ALTERNATE TRASH PAD LOCATION WITH ENCLOSURE
11. REINFORCED CONCRETE PAVING
12. SCREENING TO BE LOCATED ON MAGNOLIA HOUSE LEASE PROPERTY - SEE L1.0
13. NEW PEDESTRIAN CROSSING STRIPING
14. A.D.A. RAMP
15. CURB TO BE PAINTED RED IN NO PARKING ZONES
16. STATIONARY BOLLARDS
17. REMOVABLE BOLLARDS
18. CONCRETE PAD FOR BOLLARD STORAGE
19. RETAINING WALL TO EXTEND 42" ABOVE GRADE FOR GUARDRAIL
20. A.D.A. PARKING STALLS WITH WHEEL STOPS
21. NEW MEDIAN CONFIGURATION
22. NEW RIGHT TURN LANE
23. FUTURE HOUSING (N.I.C.)
24. CONCRETE MEDIAN
25. LANDSCAPE MEDIAN
26. SEE L1.0 FOR PLAZA AND LANDSCAPE DESIGN
27. MAGNOLIA HOUSE LEASE LINE
28. FUTURE UTAH PARKING IMPROVEMENTS (N.I.C.) TO COINCIDE WITH FUTURE HOUSING, ALSO (N.I.C.)
29. STAIRS TO ACCESS LOADING DOCK

SIGN KEY NOTES

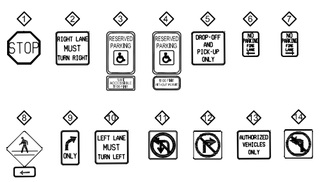

1 / C1.1 OVERALL SITE PLAN

SCALE: 1" = 40'

NORTH REF

0 20' 40' 80'

SCALE: 1" = 40'

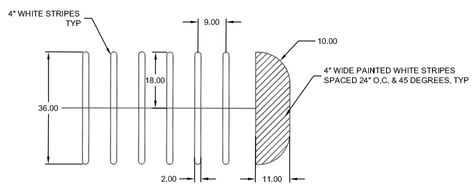

2 / C1.1 ENLARGED STRIPING DETAIL

SCALE: 1" = 20'

NOT FOR CONSTRUCTION - PRELIMINARY DESIGN

TO THE BEST OF OUR KNOWLEDGE, INFORMATION AND BELIEF, BASED ON AND LIMITED TO OUR NORMAL FUNCTIONS PERFORMED UNDER OUR CONTRACT WITH THE GOVERNMENT, IT IS OUR PROFESSIONAL OPINION THAT THIS PROJECT IS DESIGNED IN ACCORDANCE WITH APPLICABLE DOD REGULATIONS.

SYM.	D.O. NO.	ACTION	DATE	DESCRIPTION OF REVISION

CTA ARCHITECTS & ENGINEERS
13 NORTH 23RD STREET
BILLINGS MONTANA
1.406.248.7455

DEFENSE COMMISSARY AGENCY
DIRECTORATE OF PERFORMANCE AND POLICY
FACILITIES PROGRAMMING AND PLANNING DIVISION
FORT LEE, VIRGINIA
FACILITIES CONSTRUCTION AND SUSTAINMENT DIVISION
LACKLAND AFB, TEXAS

DESIGNED BY: PJF
DRAWN BY: DLK
REVIEWED BY: PJF

DESIGN-BUILD NEW COMMISSARY
RFP DOCUMENTS
CIVIL
OVERALL SITE PLAN
FORT POLK
LA

SUBMITTED BY: CTA ARCHITECTS ENGINEERS
ENGINEER: CTA ARCHITECTS ENGINEERS

SOL. NO.
DATE: JANUARY 3, 2012
PROJECT NO. DE10MP01
DRAWING NUMBER C1.1
SHEET NO. 4 OF 7
SEQUENCE NO. 5

TITLE DECAX - FT POLK
FILE NAME DECAX-FEAX-FT POLK

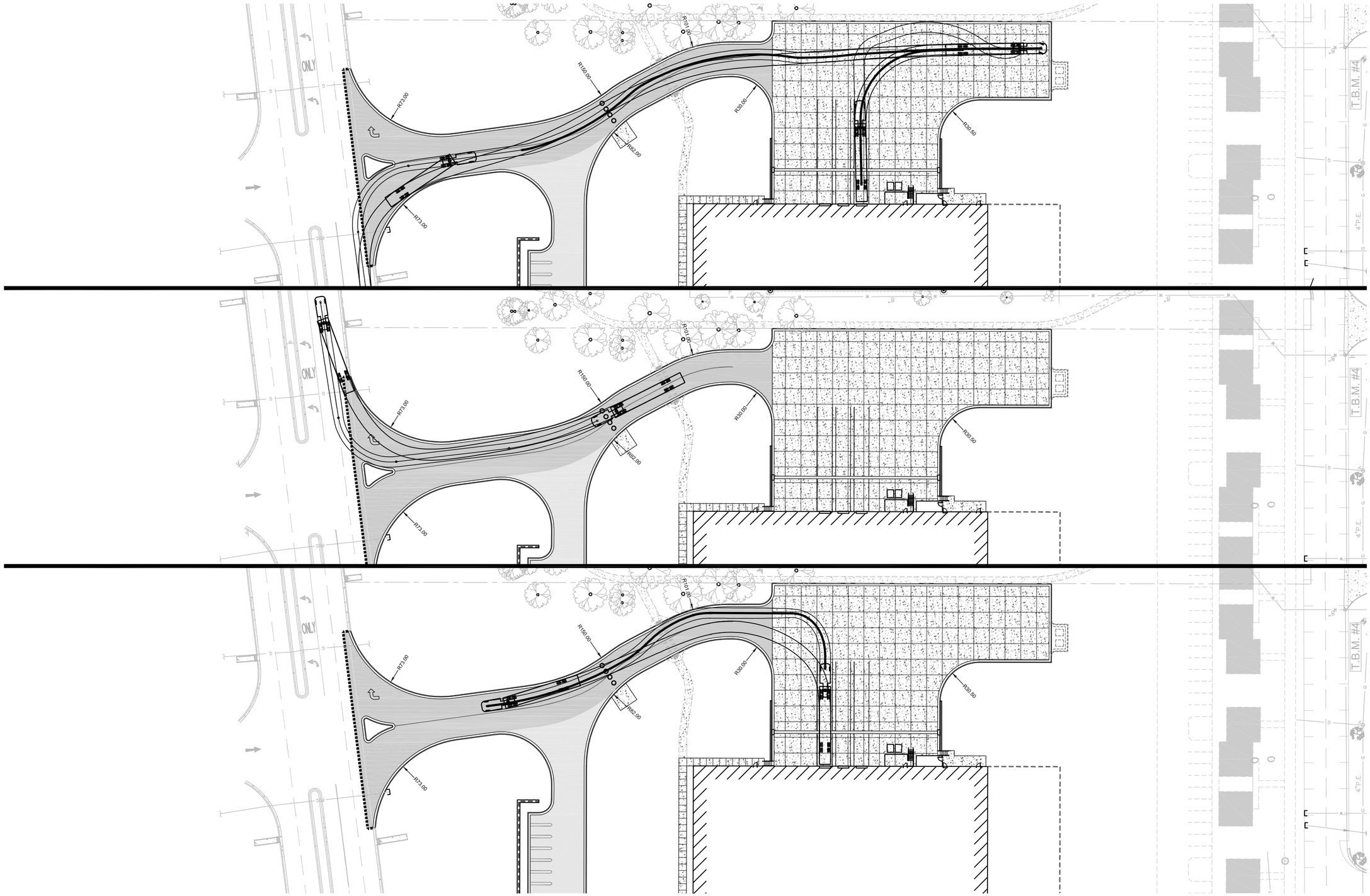

1 / C1.2 AUTO TURN - SERVICE DRIVE

SCALE: 1" = 30'

NORTH REF

0 15' 30' 60'

SCALE: 1" = 30'

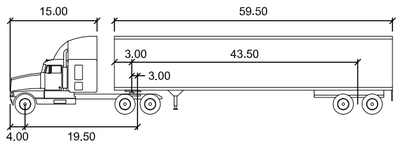

Custom Semi 59.5 feet

Tractor Width	: 8.00	Lock to Lock Time	: 6.0
Trailer Width	: 8.50	Steering Angle	: 40.0
Tractor Track	: 8.00	Articulating Angle	: 70.0
Trailer Track	: 8.50		

NOT FOR CONSTRUCTION - PRELIMINARY DESIGN

TO THE BEST OF OUR KNOWLEDGE, INFORMATION AND BELIEF, BASED ON AND LIMITED TO OUR NORMAL FUNCTIONS PERFORMED UNDER OUR CONTRACT WITH THE GOVERNMENT, IT IS OUR PROFESSIONAL OPINION THAT THIS PROJECT IS DESIGNED IN ACCORDANCE WITH APPLICABLE DOD REGULATIONS.

SYM.	D.O. NO.	ACTION	DATE	DESCRIPTION OF REVISION

CTA ARCHITECTS & ENGINEERS
13 NORTH 23RD STREET
BILLINGS MONTANA
T.406.248.7455

DEFENSE COMMISSARY AGENCY
DIRECTORATE OF PERFORMANCE AND POLICY
FACILITIES PROGRAMMING AND PLANNING DIVISION
FORT LEE, VIRGINIA
FACILITIES CONSTRUCTION AND SUSTAINMENT DIVISION
LACKLAND AFB, TEXAS

DESIGNED BY: PJF
DRAWN BY: DLK
REVIEWED BY: PJF

DESIGN-BUILD NEW COMMISSARY
RFP DOCUMENTS
CIVIL
AUTO TURN - SERVICE DRIVE
FORT POLK
LA

SUBMITTED BY: CTA ARCHITECTS ENGINEERS
ENGINEER: CTA ARCHITECTS ENGINEERS

SOL. NO.
DATE: JANUARY 3, 2012
PROJECT NO. DE10MP01
DRAWING NUMBER C1.2
SHEET NO. 5 OF 7
SEQUENCE NO. 6

CTW DECA2_FTPOLK
TEIWAR
DWG NO. DECA2DEC4QBFTPOLK

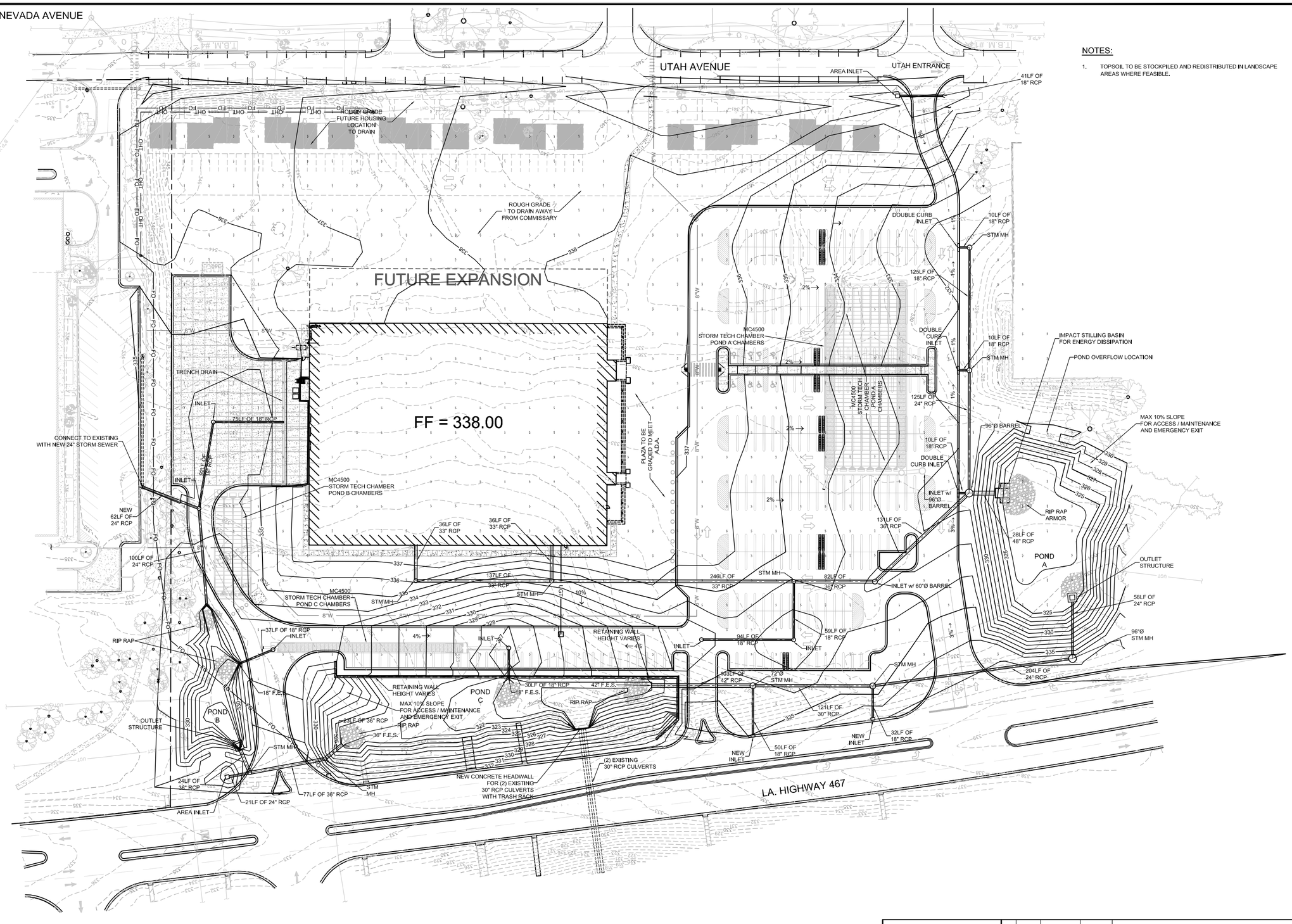

NOTES:

1. TOPSOIL TO BE STOCKPILED AND REDISTRIBUTED IN LANDSCAPE AREAS WHERE FEASIBLE.

NOT FOR CONSTRUCTION - PRELIMINARY DESIGN

1 / C2.1 GRADING AND DRAINAGE PLAN

SCALE: 1" = 40'

NORTH REF

0 20' 40' 80'

SCALE: 1" = 40'

TO THE BEST OF OUR KNOWLEDGE, INFORMATION AND BELIEF, BASED ON AND LIMITED TO OUR NORMAL FUNCTIONS PERFORMED UNDER OUR CONTRACT WITH THE GOVERNMENT, IT IS OUR PROFESSIONAL OPINION THAT THIS PROJECT IS DESIGNED IN ACCORDANCE WITH APPLICABLE DOD REGULATIONS.

SYM.	D.O. NO.	ACTION	DATE	DESCRIPTION OF REVISION

CTA ARCHITECTS & ENGINEERS
13 NORTH 23RD STREET
BILLINGS MONTANA
1.406.248.7455

DEFENSE COMMISSARY AGENCY
DIRECTORATE OF PERFORMANCE AND POLICY
FACILITIES PROGRAMMING AND PLANNING DIVISION
FORT LEE, VIRGINIA
FACILITIES CONSTRUCTION AND SUSTAINMENT DIVISION
LACKLAND AFB, TEXAS

DESIGNED BY: PJF
DRAWN BY: DLK
REVIEWED BY: PJF

DESIGN-BUILD NEW COMMISSARY
RFP DOCUMENTS
CIVIL
GRADING AND DRAINAGE PLAN
FORT POLK
LA

SUBMITTED BY: CTA ARCHITECTS ENGINEERS
ENGINEER: CTA ARCHITECTS ENGINEERS

SOL. NO.
DATE: JANUARY 3, 2012
PROJECT NO. DE10MP01
DRAWING NUMBER C2.1
SHEET NO. 6 OF 7
SEQUENCE NO. 7

DATE: 01/04/12
FILE NAME: DRG/X2-FTPOLK
FILE PATH: P:\DRAWINGS\X2-FTPOLK

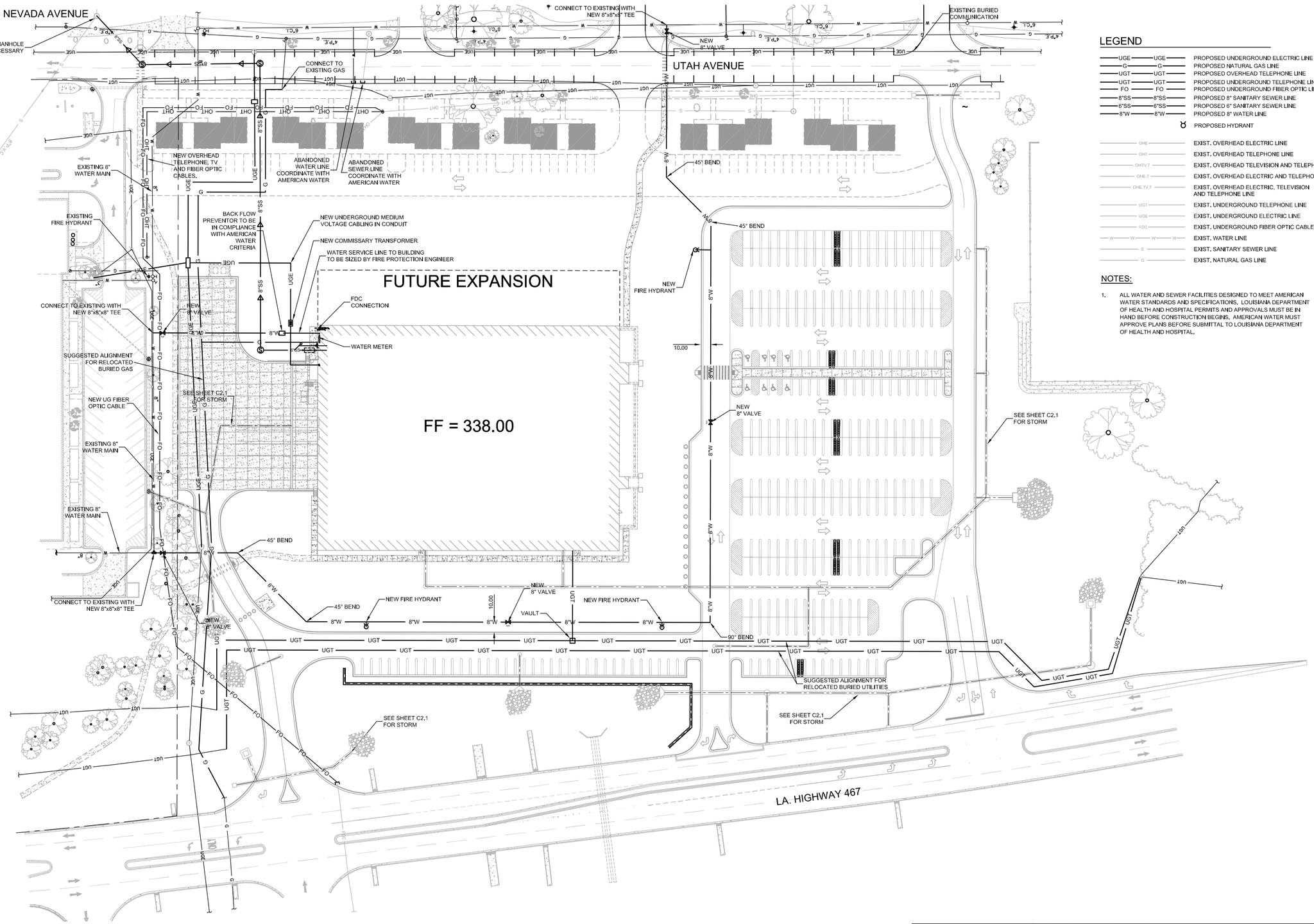

LEGEND

UGE	PROPOSED UNDERGROUND ELECTRIC LINE
G	PROPOSED NATURAL GAS LINE
UGT	PROPOSED OVERHEAD TELEPHONE LINE
UGT	PROPOSED UNDERGROUND TELEPHONE LINE
FO	PROPOSED UNDERGROUND FIBER OPTIC LINE
8"SS	PROPOSED 8" SANITARY SEWER LINE
6"SS	PROPOSED 6" SANITARY SEWER LINE
8"W	PROPOSED 8" WATER LINE
	PROPOSED HYDRANT
OHE	EXIST. OVERHEAD ELECTRIC LINE
OHT	EXIST. OVERHEAD TELEPHONE LINE
OHTV,T	EXIST. OVERHEAD TELEVISION AND TELEPHONE LINE
OHE,T	EXIST. OVERHEAD ELECTRIC AND TELEPHONE LINE
OHE,TV,T	EXIST. OVERHEAD ELECTRIC, TELEVISION AND TELEPHONE LINE
UGT	EXIST. UNDERGROUND TELEPHONE LINE
UGE	EXIST. UNDERGROUND ELECTRIC LINE
FOC	EXIST. UNDERGROUND FIBER OPTIC CABLE
W	EXIST. WATER LINE
S	EXIST. SANITARY SEWER LINE
G	EXIST. NATURAL GAS LINE

NOTES:

1. ALL WATER AND SEWER FACILITIES DESIGNED TO MEET AMERICAN WATER STANDARDS AND SPECIFICATIONS, LOUISIANA DEPARTMENT OF HEALTH AND HOSPITAL PERMITS AND APPROVALS MUST BE IN HAND BEFORE CONSTRUCTION BEGINS. AMERICAN WATER MUST APPROVE PLANS BEFORE SUBMITTAL TO LOUISIANA DEPARTMENT OF HEALTH AND HOSPITAL.

NOT FOR CONSTRUCTION - PRELIMINARY DESIGN

1 / C3.1 UTILITY PLAN

SCALE: 1" = 40'

NORTH REF

0 20' 40' 80'

SCALE: 1" = 40'

TO THE BEST OF OUR KNOWLEDGE, INFORMATION AND BELIEF, BASED ON AND LIMITED TO OUR NORMAL FUNCTIONS PERFORMED UNDER OUR CONTRACT WITH THE GOVERNMENT, IT IS OUR PROFESSIONAL OPINION THAT THIS PROJECT IS DESIGNED IN ACCORDANCE WITH APPLICABLE DOD REGULATIONS.

SYM.	D.O. NO.	ACTION	DATE	DESCRIPTION OF REVISION

CTA ARCHITECTS & ENGINEERS
13 NORTH 23RD STREET
BILLINGS MONTANA
1.406.248.7455

DEFENSE COMMISSARY AGENCY
DIRECTORATE OF PERFORMANCE AND POLICY
FACILITIES PROGRAMMING AND PLANNING DIVISION
FORT LEE, VIRGINIA
FACILITIES CONSTRUCTION AND SUSTAINMENT DIVISION
LACKLAND AFB, TEXAS

DESIGNED BY: PJF
DRAWN BY: DLK
REVIEWED BY: PJF

DESIGN-BUILD NEW COMMISSARY
RFP DOCUMENTS
CIVIL
UTILITY PLAN
FORT POLK
LA

SUBMITTED BY: CTA ARCHITECTS ENGINEERS
ENGINEER: CTA ARCHITECTS ENGINEERS

SOL. NO.
DATE: JANUARY 3, 2012
PROJECT NO. DE10MP01
SEQUENCE NO. 8
DRAWING NUMBER C3.1
SHEET NO. 7 OF 7

DWG DEGAZ_FTPOLK
FILE NAME
PLOTTED DEGAZ-CA-FTPOLK